


"Wish You Were Here"

Young Visitor's Guide



Roger Minick

Have you ever been on a road trip with your family? Yes No

Draw your family in front of a place you visited.



Matt McCormick

How many post cards can you count in the gallery?

Have you ever mailed someone a post card? Who? Write their name somewhere on this paper.

Find this artwork in the gallery. Tell someone what you think it is made out of.




Elliot Anderson

The image above is an example of what? Circle one.

- Portrait of a person** **Painting** **Landscape Photograph**

Landscapes show us a place or land. Draw a mini landscape.



Mark Klett, Byron Wolfe

The most interesting thing about this piece is

_____ because _____
_____. It reminds me of _____
_____ because _____
_____. I think this artwork is _____.

If I could give it a title, I would call it _____
_____.

What's the first thing you notice about this art?



Karla Wozniak

Draw something you normally see when you look out the window of a car or bus.

Cedra Wood



What is happening in this image?

Write what you think happens next:

Have you noticed that there are giant post cards up around Ketchum and Hailey?

Local artists painted four different postcards. Each post card highlights a type of transportation and adventure. Check them off as you find them and write where you found them.

- Horses _____
- Family Road Trip _____
- Train _____
- Octopus _____

Postcards are located at The Liberty Theater, The Center in Hailey, the lot across from the Ketchum post office, and The Center in Ketchum.

Take pictures with the postcards and post them on our facebook page!

Send us a postcard and we will hang it in the gallery! Sun Valley Center for the Arts

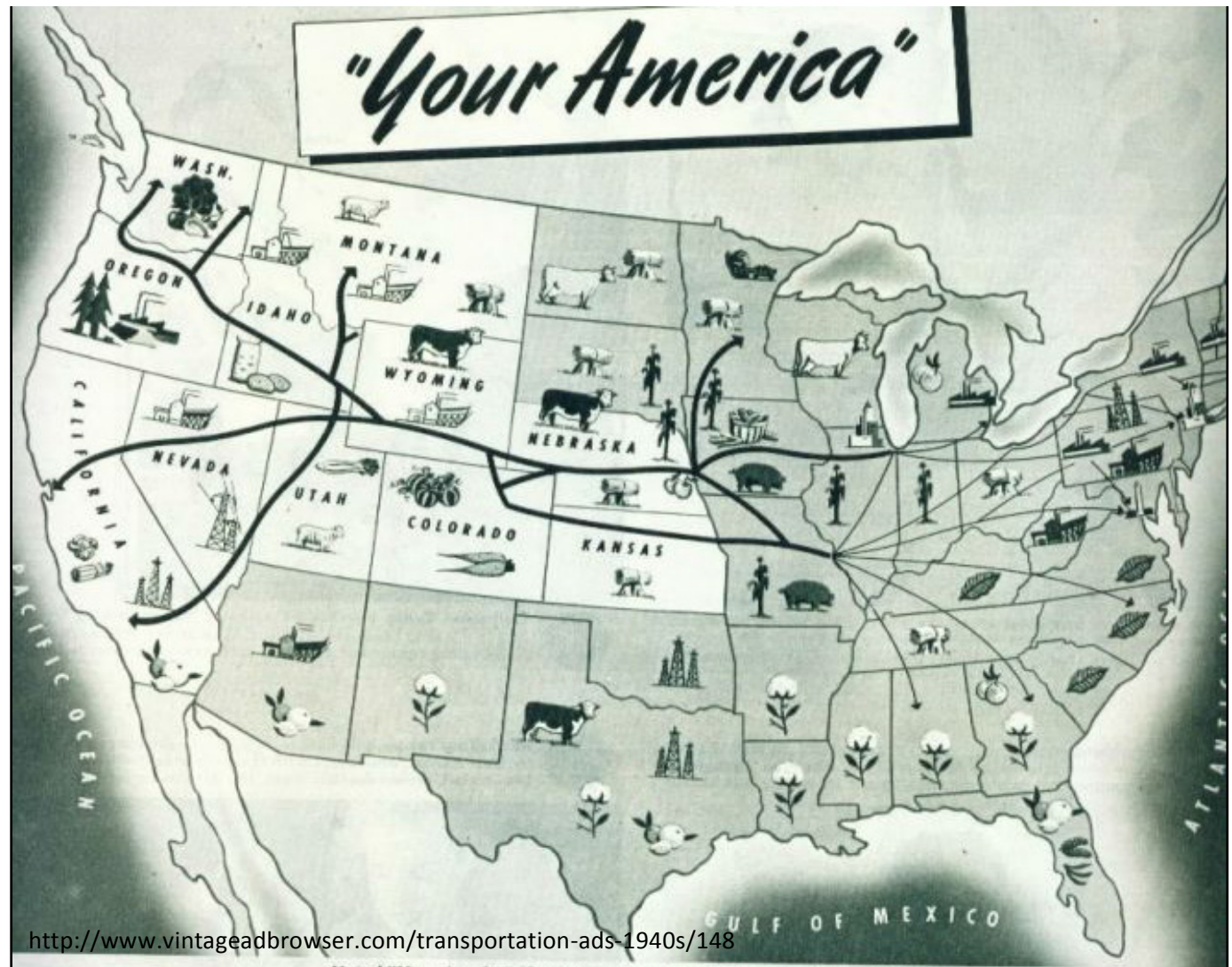
P.O. Box 656 Sun Valley, ID 83353



Check our website for upcoming events!

www.sunvalleycenter.org

Ketchum M-F, 9-5pm, Sats in Feb 11am-5pm



<http://www.vintageadbrower.com/transportation-ads-1940s/148>

Map of "Your America" Showing Territory Served by the Union Pacific Railroad

This is an old map of The Union Pacific Train route. People used to take the train from Los Angeles, California to Sun Valley, Idaho for ski vacations. Shade in the state of California and the state of Idaho. Scribble over the routes that connect them. Try drawing in your own short-cut route.

Think of all of the places you have been. List some of them. See if you can **pin one of the places** on the **cork board map** of the world in the **explore corner** of the gallery.